



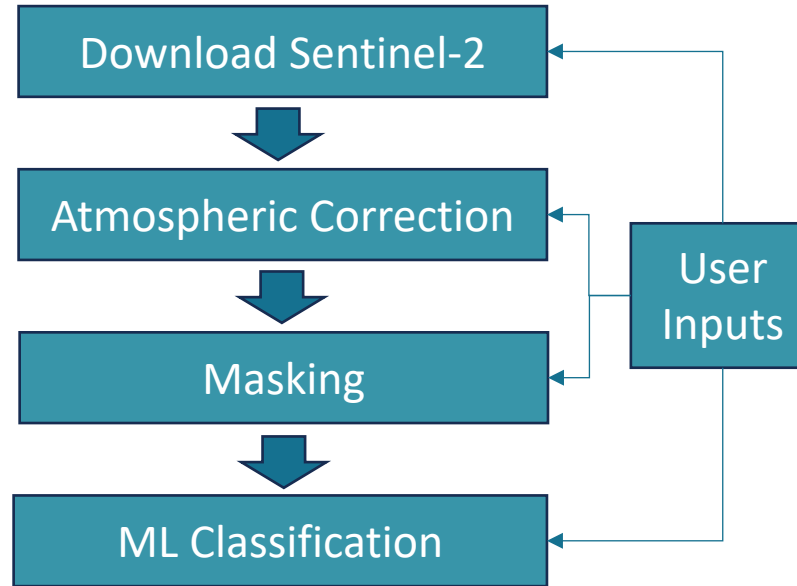
AIRCENTRE
ATLANTIC INTERNATIONAL RESEARCH CENTRE

POS2IDON: A TOOL FOR MONITORING MARINE DEBRIS BASED ON SENTINEL-2 SATELLITE IMAGERY AND MACHINE LEARNING




SCAN THE QR code to access the source-code

POS2IDON architecture

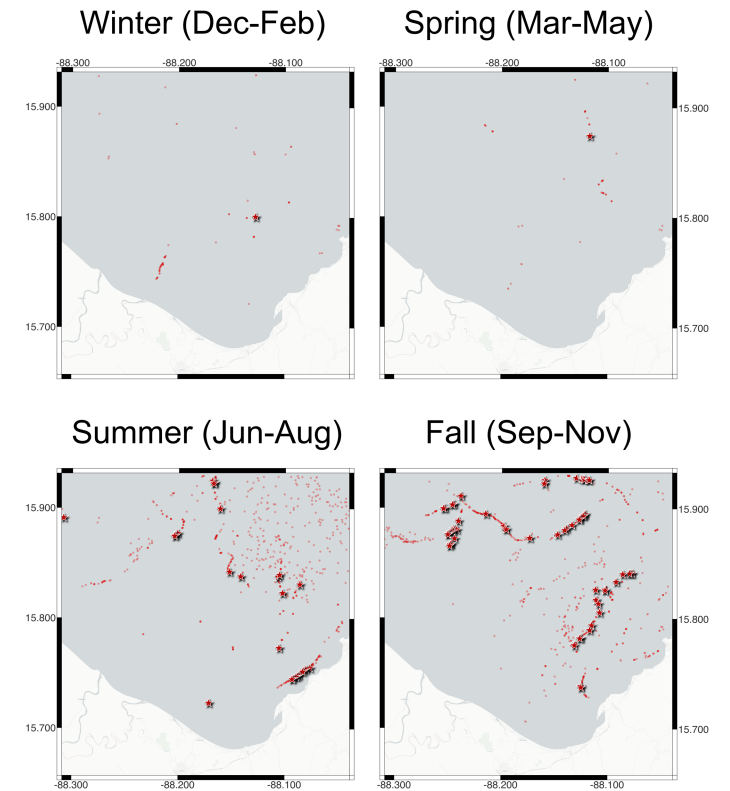


Post-disaster management

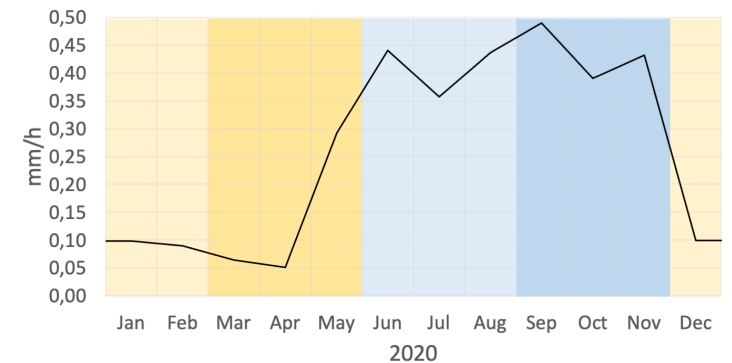


Honduras Gulf 2020/09/18

Long-term seasonal analysis



Honduras Gulf 2020



Monthly precipitation in Honduras